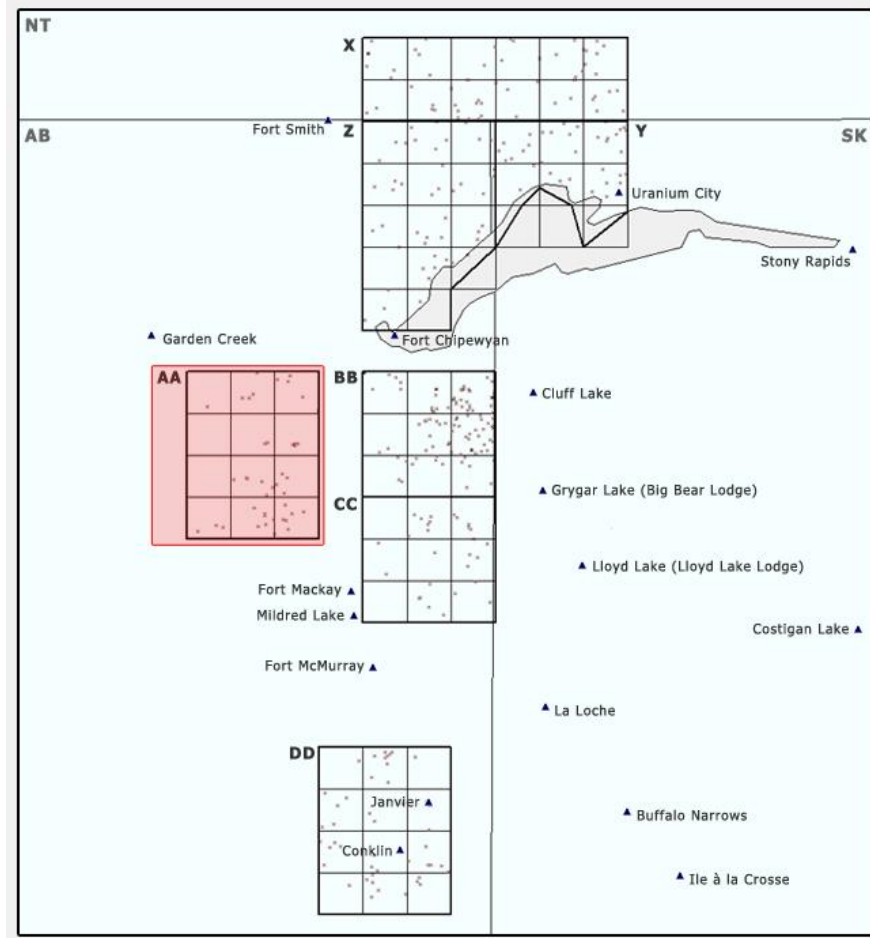


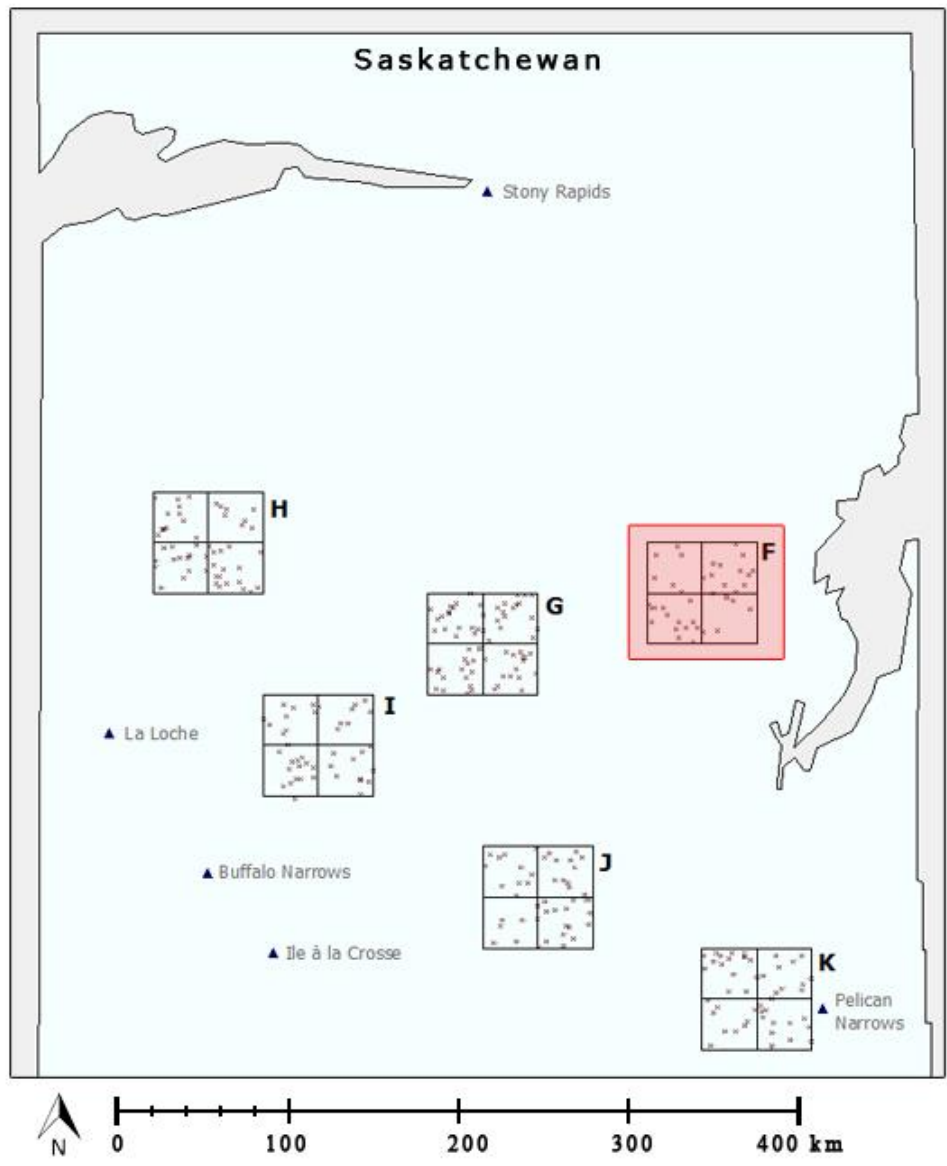
Acid-Sensitive Lakes / Lac sensibles aux acides

Level 1 Monitoring Site Maps / Niveau 1 site de surveillance des cartes

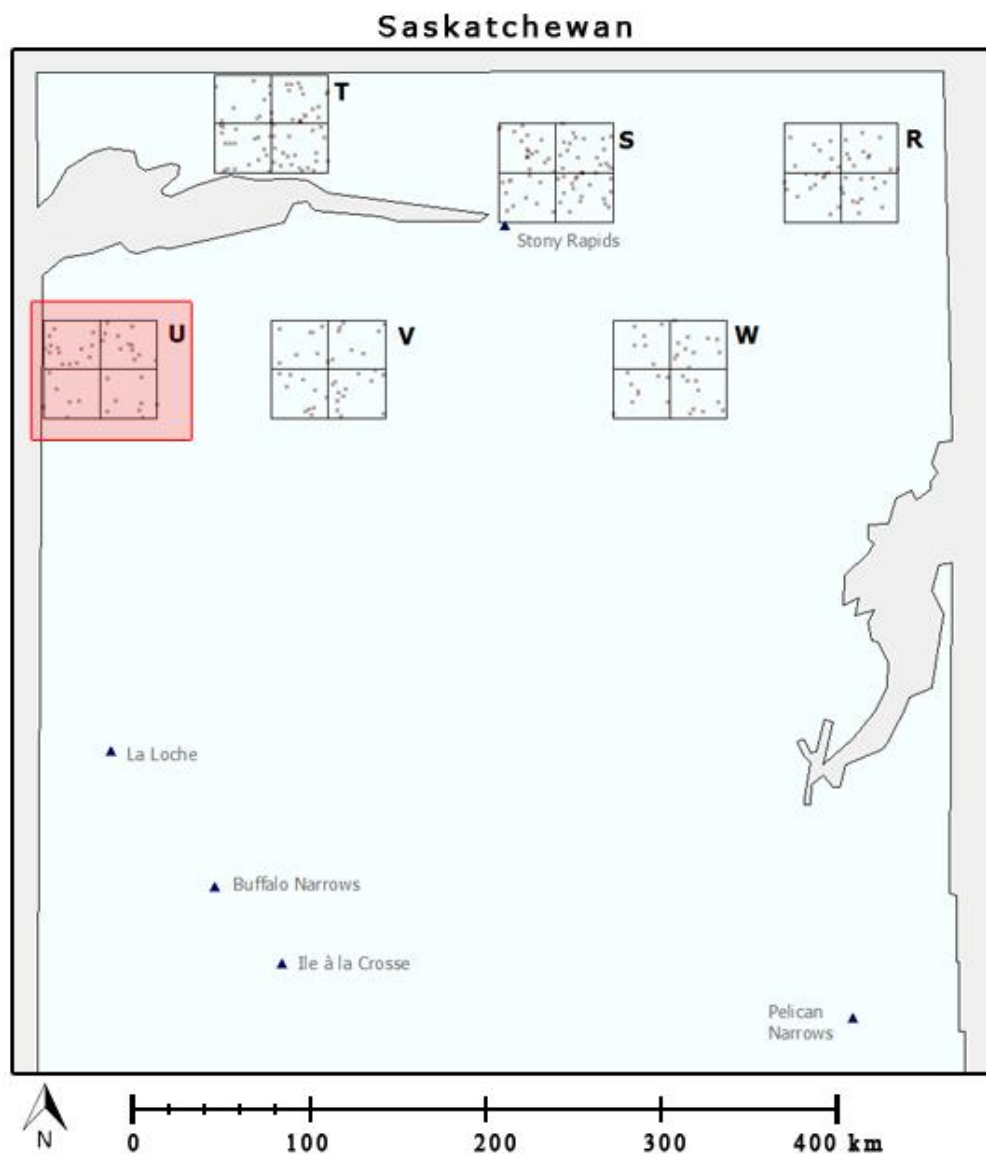
Monitoring Site Groupings / Site de surveillance des regroupements	Scale/ Échelle	Topographic Maps / Cartes topographiques
"AA" Block AB Birch Mountains JOSM	1:50,000	084H09, 084H10, 084H11, 084H14, 084H15, 084H16, 084I01, 084I02, 084I03, 084I06, 084I07, 084I08
"BB" Block AB Athabasca Plains	1:50,000	074E14, 074E15, 074E16, 074L01, 074L02, 074L03, 074L06, 074L07, 074L08
"CC" Block AB Muskeg River Uplands	1:50,000	074E01, 074E02, 074E03, 074E06, 074E07, 074E08, 074E09, 074E10, 074E11
"DD" Block AB Stony Mountains	1:50,000	073M05, 073M06, 073M07, 073M10, 073M11, 73M12, 073M13, 073M14, 073M15, 074D02, 074D03, 074D04
X-Block Canadian Shield	1:50,000	075C02, 075C03, 075C04, 075C05, 075C06, 075C07, 075D01, 075D02, 075D03, 075D06, 075D07, 075D08
Y-Block Canadian Shield	1:50,000	074N05, 074N06, 074N07, 074N10, 074N11, 074N12, 074N13, 074N14, 074N15
Z-Block Canadian Shield	1:50,000	074L14, 074L15, 074M01, 074M02, 074M03, 074M06, 074M07, 074M08, 074M09, 074M10, 074M11, 074M14, 074M15, 074M16



Monitoring Site Groupings / Site de surveillance des regroupements	Scale/ Échelle	Topographic Maps / Cartes topographiques
"F" Block SK Peter Lake	1:50,000	064E04, 064E05, 074H01, 074H08
"G" Block SK Costigan Lake	1:50,000	074A13, 074B16, 074G01, 074H04
"H" Block SK Lloyd Lake	1:50,000	074F07, 074F08, 074F09, 074F10
I block SK Porter Lake	1:50,000	074B05, 074B06, 074B11, 074B12
J- Black Bear Island	1:50,000	073P11, 073P12, 073P13,073P14
K-Wood Pelican Lake	1:50,000	063M03, 063M04, 063M05, 063M06



Monitoring Site Groupings / Site de surveillance des regroupements	Scale/ Échelle	Topographic Maps / Cartes topographiques
R-Block Phelps Lake	1:50,000	064M06, 064M07, 064M10, 064M11
S-Block Stoney Rapids	1:50,000	074P05, 074P06, 074P11, 074P12
T-Block Uranium City	1:50,000	074N09, 074N16, 074O12, 074O13
U-Block Cluff Lake	1:50,000	074K05, 074K06, 074K11, 074K12
V-Block Livingstone Lake	1:50,000	074J05, 074J06, 074J11, 074J12
W-Block Points North Landing	1:50,000	074I07, 074I08, 074I09, 074I10



Level 2 Monitoring Site Map / Niveau 2 site de surveillance de carte

Scale/ Échelle	Topographic Maps / Cartes topographiques
1:50,000	073M, 074A, 074B, 074C, 074D, 074E, 074F, 074G, 074H, 074J, 074K, 074L, 074M, 075D, 084H, 084I

